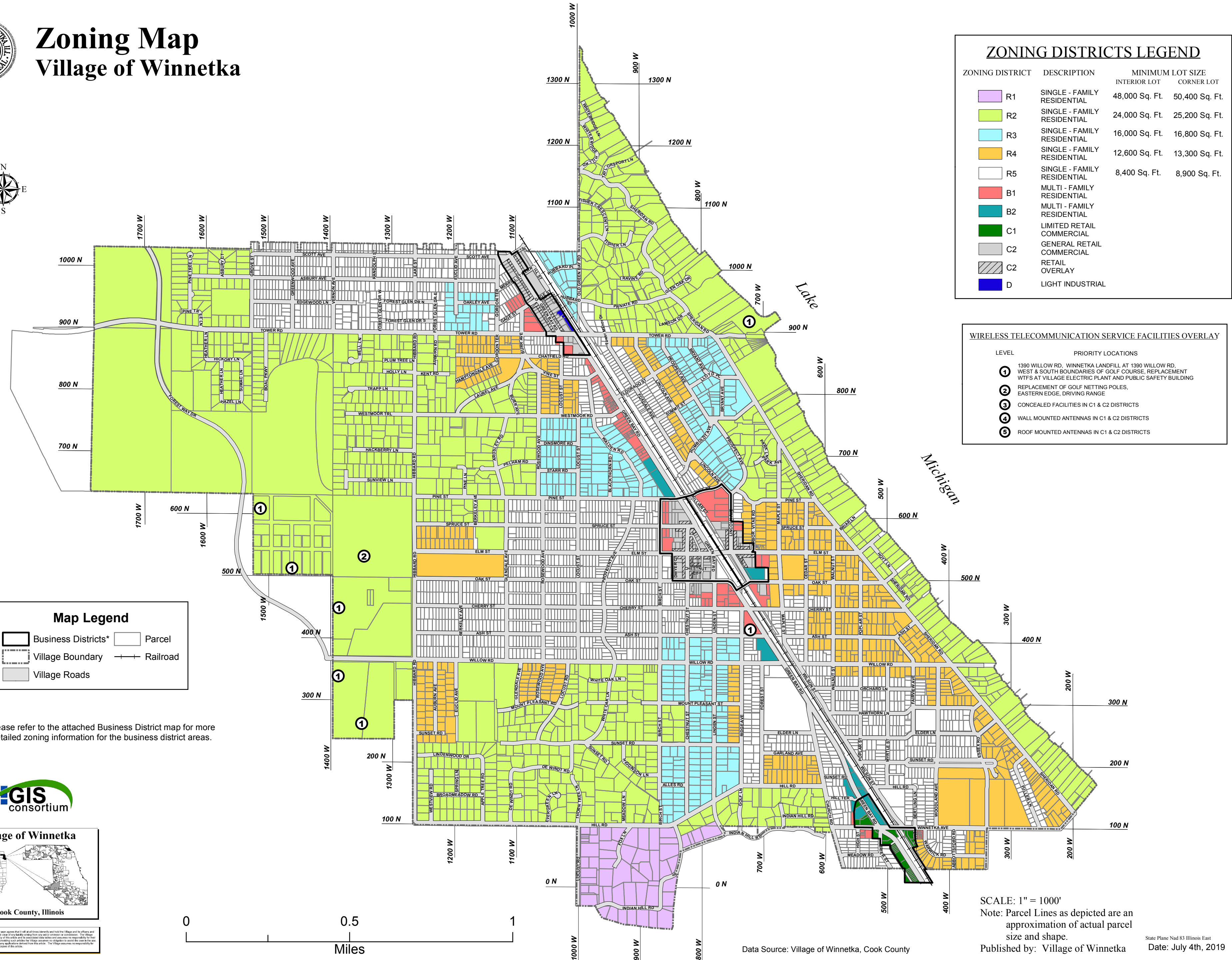




# Zoning Map

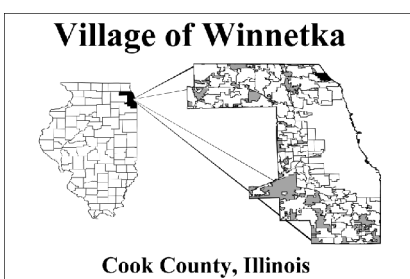
## Village of Winnetka



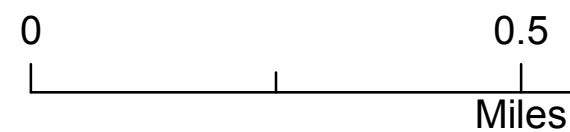
**Map Legend**

- Business Districts\* (dashed line)
- Village Boundary (solid line)
- Village Roads (thick grey line)
- Parcel (thin grey line)
- Railroad (line with cross-ticks)

\*Please refer to the attached Business District map for more detailed zoning information for the business district areas.



COOK COUNTY, ILLINOIS



**ZONING DISTRICTS LEGEND**

ZONING DISTRICT	DESCRIPTION	MINIMUM LOT SIZE	CORNER LOT
R1	SINGLE - FAMILY RESIDENTIAL	48,000 Sq. Ft.	50,400 Sq. Ft.
R2	SINGLE - FAMILY RESIDENTIAL	24,000 Sq. Ft.	25,200 Sq. Ft.
R3	SINGLE - FAMILY RESIDENTIAL	16,000 Sq. Ft.	16,800 Sq. Ft.
R4	SINGLE - FAMILY RESIDENTIAL	12,600 Sq. Ft.	13,300 Sq. Ft.
R5	SINGLE - FAMILY RESIDENTIAL	8,400 Sq. Ft.	8,900 Sq. Ft.
B1	MULTI - FAMILY RESIDENTIAL		
B2	MULTI - FAMILY RESIDENTIAL		
C1	LIMITED RETAIL COMMERCIAL		
C2	GENERAL RETAIL COMMERCIAL		
C2	RETAIL OVERLAY		
D	LIGHT INDUSTRIAL		

**WIRELESS TELECOMMUNICATION SERVICE FACILITIES OVERLAY**

LEVEL	PRIORITY LOCATIONS
1	1390 WILLOW RD., WINNETKA LANDFILL AT 1390 WILLOW RD., WEST & SOUTH BOUNDARIES OF GOLF COURSE, REPLACEMENT WTS AT VILLAGE ELECTRIC PLANT AND PUBLIC SAFETY BUILDING
2	REPLACEMENT OF GOLF NETTING POLES, EASTERN EDGE, DRIVING RANGE
3	CONCEALED FACILITIES IN C1 & C2 DISTRICTS
4	WALL MOUNTED ANTENNAS IN C1 & C2 DISTRICTS
5	ROOF MOUNTED ANTENNAS IN C1 & C2 DISTRICTS

Data Source: Village of Winnetka, Cook County

SCALE: 1" = 1000'  
Note: Parcel Lines as depicted are an approximation of actual parcel size and shape.  
Published by: Village of Winnetka

State Plane NAD 83 Illinois East  
Date: July 4th, 2019